

Cottam Solar Project

Design and Access Statement Part 3 of 4

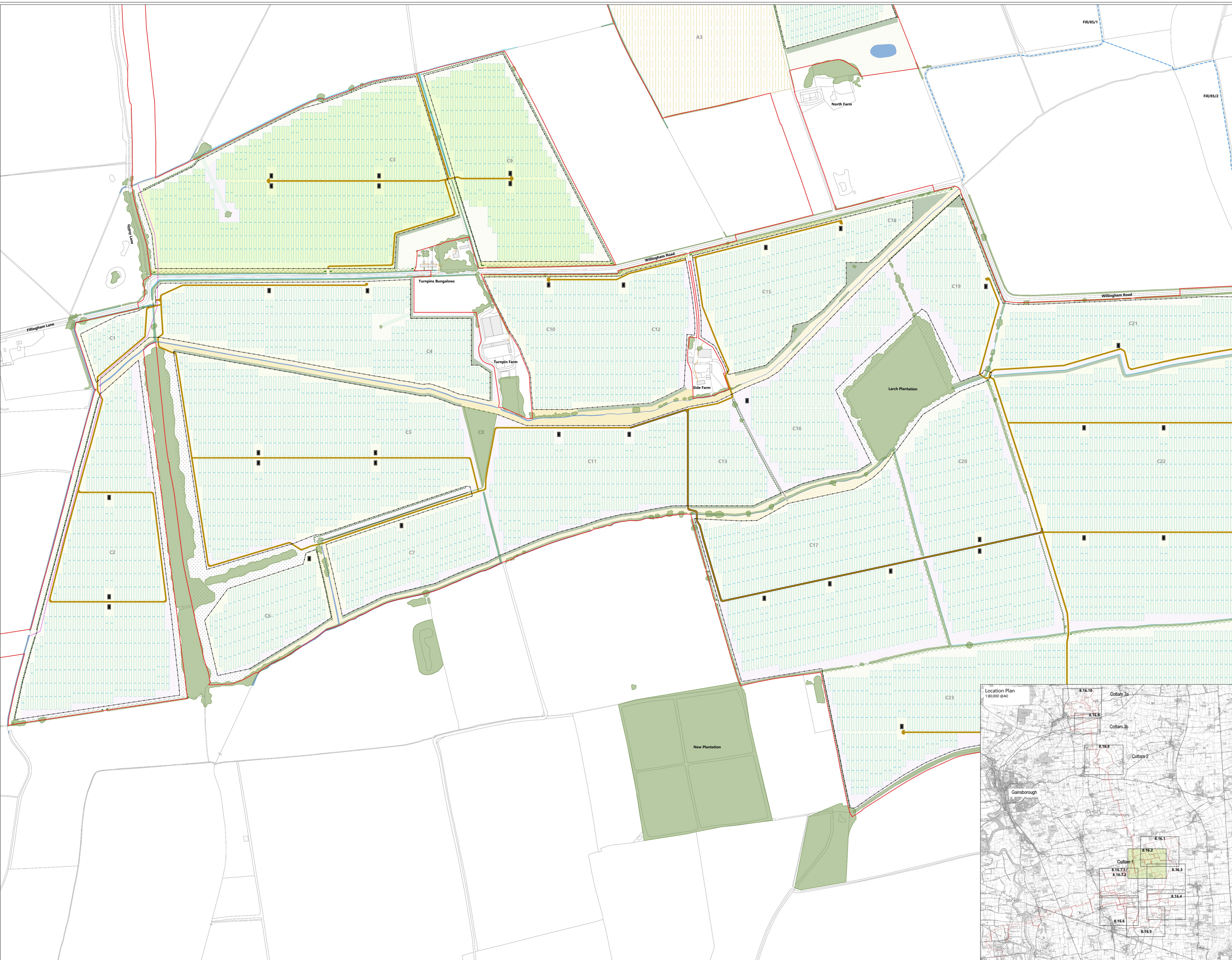
Prepared by: Lanpro Services
January 2023

PINS reference: EN010133
Document reference: C7.6
APFP Regulation 5(2)(q)

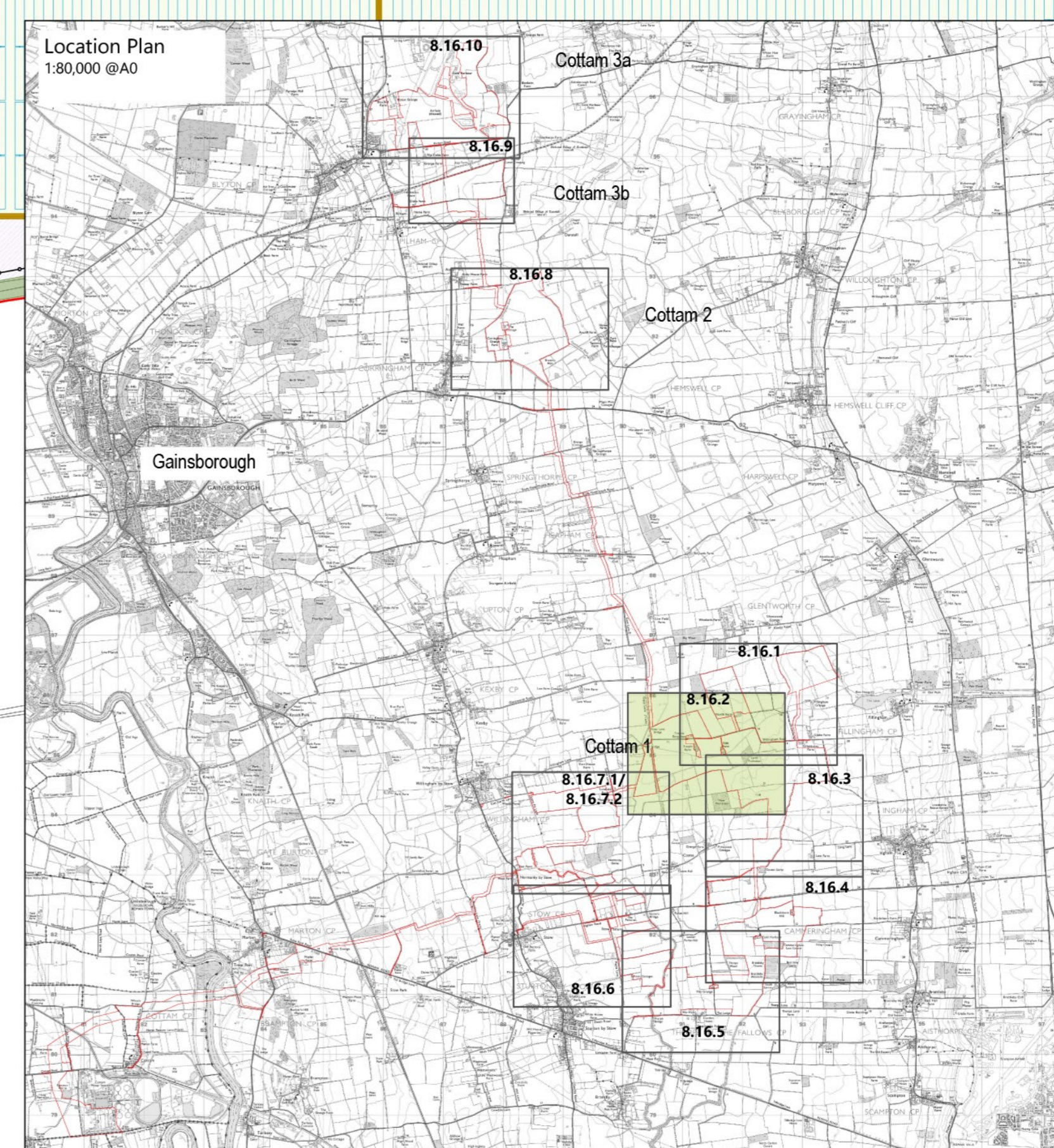


Figures 4.2a-k




Landscape Layouts and Mitigation Strategy

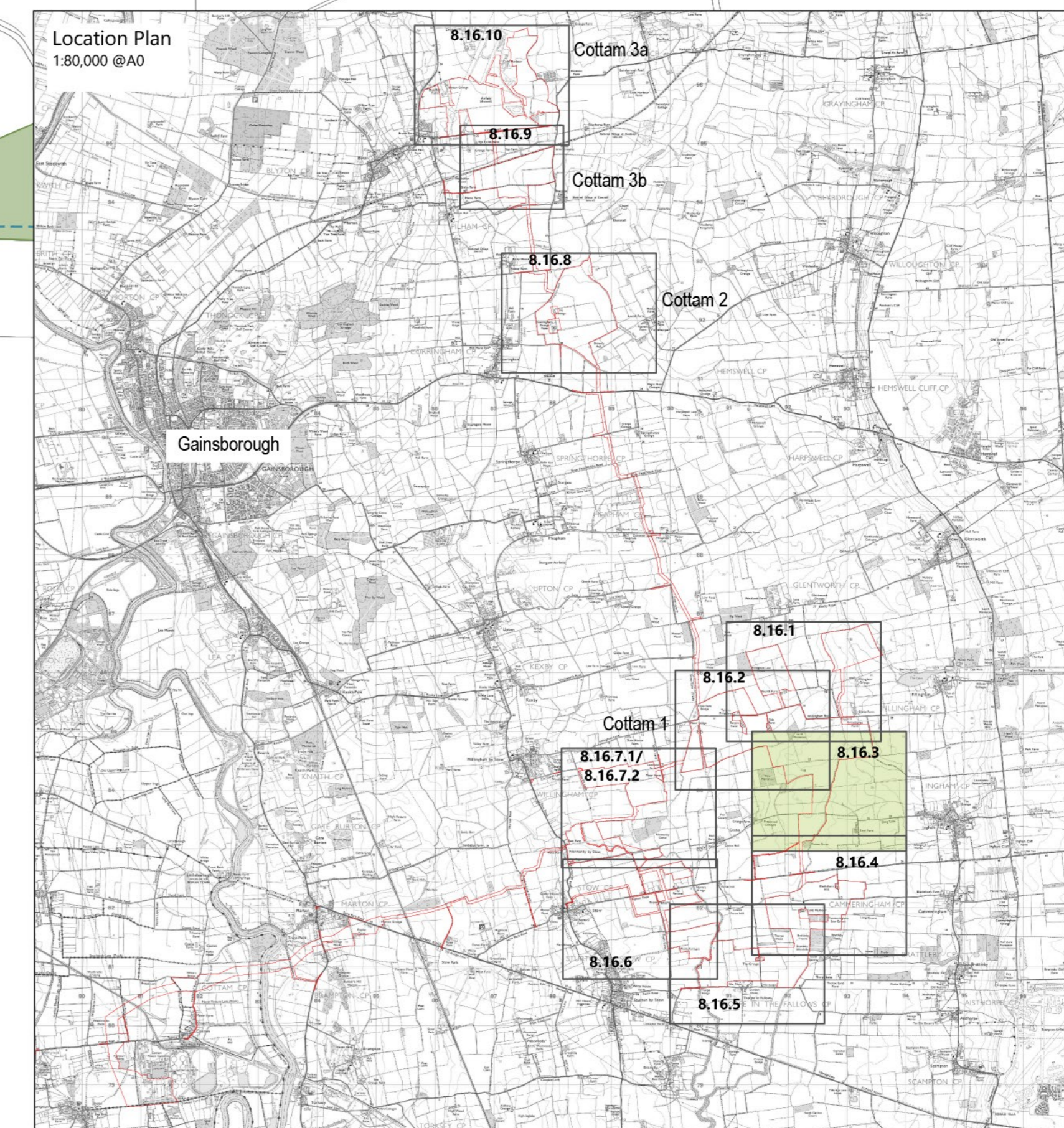
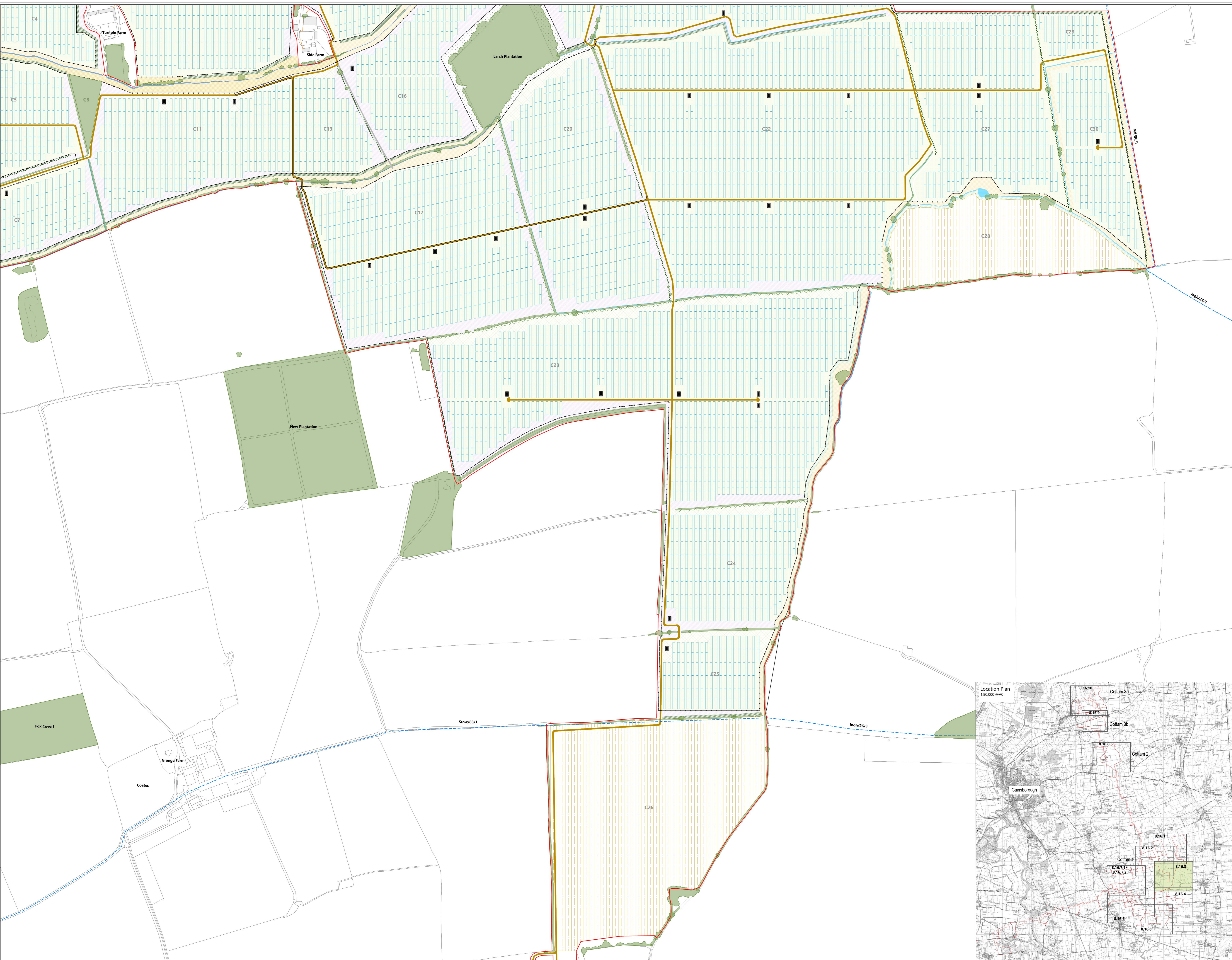


- Key**
- Site Boundary
 - Soft Landscape**
 -  Existing tree canopy
 -  Existing hedge to be retained
 -  Existing hedge to be removed
 -  Existing hedge reinforced with irregularly spaced native tree planting
 -  Proposed native hedge with irregularly spaced hedgerow trees
 -  Proposed native shrub planting
 -  Proposed native shelter belt / woodland planting
 -  Proposed native scattered trees
 -  Proposed long term meadow creation
 -  Proposed flower rich pollinator mix
 -  Proposed tall herb mix
 -  Proposed tussock mix
 -  Proposed bird mitigation - Set aside
 -  Proposed diverse meadow mix (in reference to biodiversity opportunity mapping)
 -  Meadow creation (Proposed margin verge habitat LWS used as donor)
 -  Proposed successional scrub
 -  Existing ditches (Not IDB)
 -  Existing IDB ditch
 -  Existing water body
 -  Proposed wildlife pond
 - Infrastructure**
 -  Existing overhead power lines
 -  Existing underground services
 -  Proposed cable route
 -  Proposed internal access tracks
 -  Proposed solar panels
 -  Proposed inverter
 -  Proposed post and wire fencing
 - Landscaping Designations and Constraints**
 -  Public Right of Way

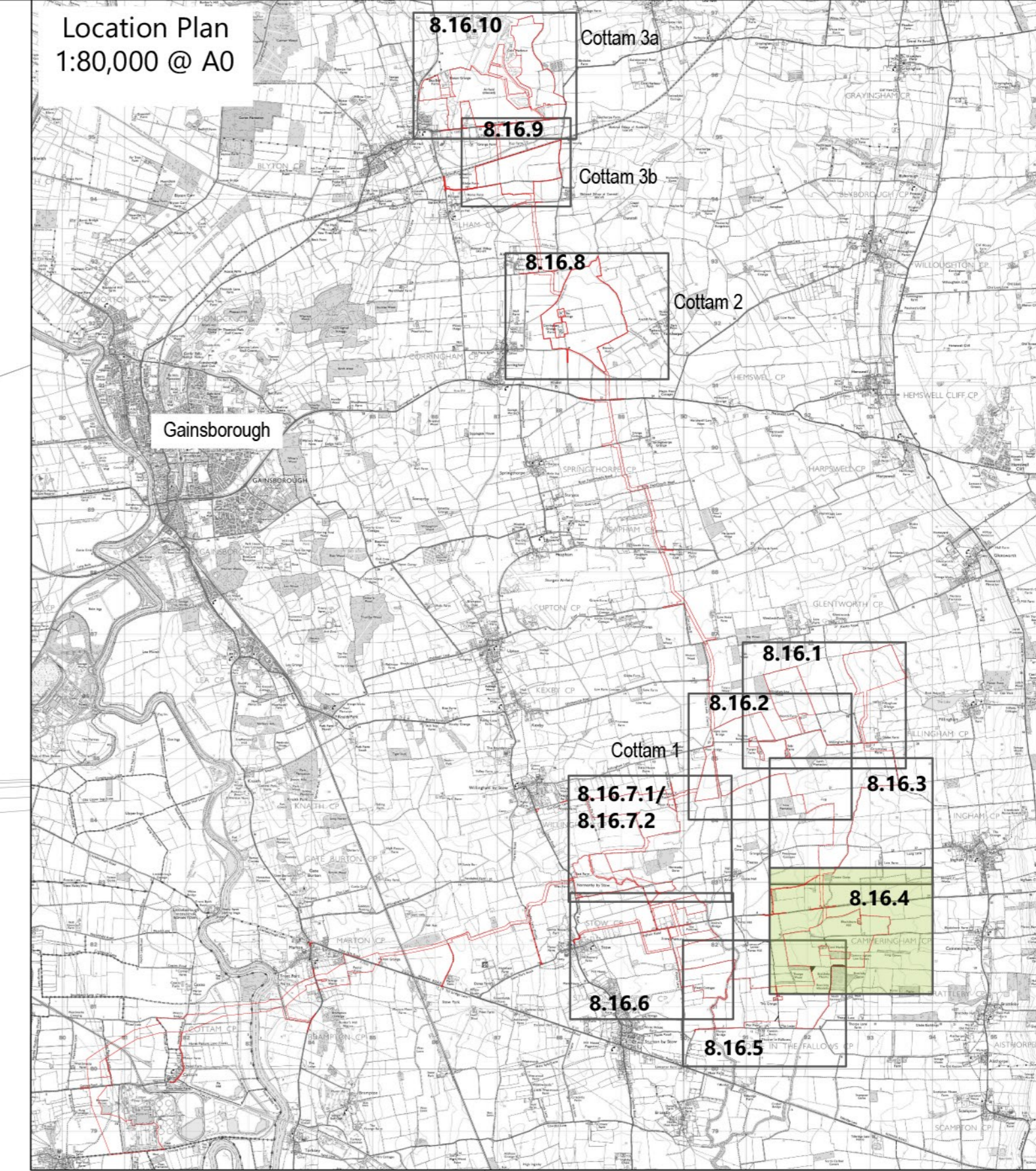


Key































-  Site Boundary
- Soft Landscape**
-  Existing tree canopy
-  Existing hedge to be retained
-  Existing hedge to be removed
-  Existing hedge reinforced with irregularly spaced native tree planting
-  Proposed native hedge with irregularly spaced hedgerow trees
-  Proposed native shrub planting
-  Proposed native shelter belt / woodland planting
-  Proposed native scattered trees
-  Proposed long term meadow creation
-  Proposed flower rich pollinator mix
-  Proposed tall herb mix
-  Proposed tussock mix
-  Proposed bird mitigation - Set aside
-  Proposed diverse meadow mix (in reference to biodiversity opportunity mapping)
-  Meadow creation (Proposed margin verge habitat LWS used as donor)
-  Proposed successional scrub
-  Existing ditches (Not IDB)
-  Existing IDB ditch
-  Existing water body
-  Proposed wildlife pond
- Infrastructure**
-  Existing overhead power lines
-  Existing underground services
-  Proposed cable route
-  Proposed internal access tracks
-  Proposed solar panels
-  Proposed inverter
-  Proposed post and wire fencing (For details of proposed infrastructure please refer to Site Layout Plan)
- Landscape Designations and Constraints**
-  Public Right of Way

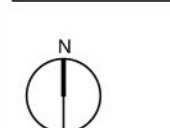
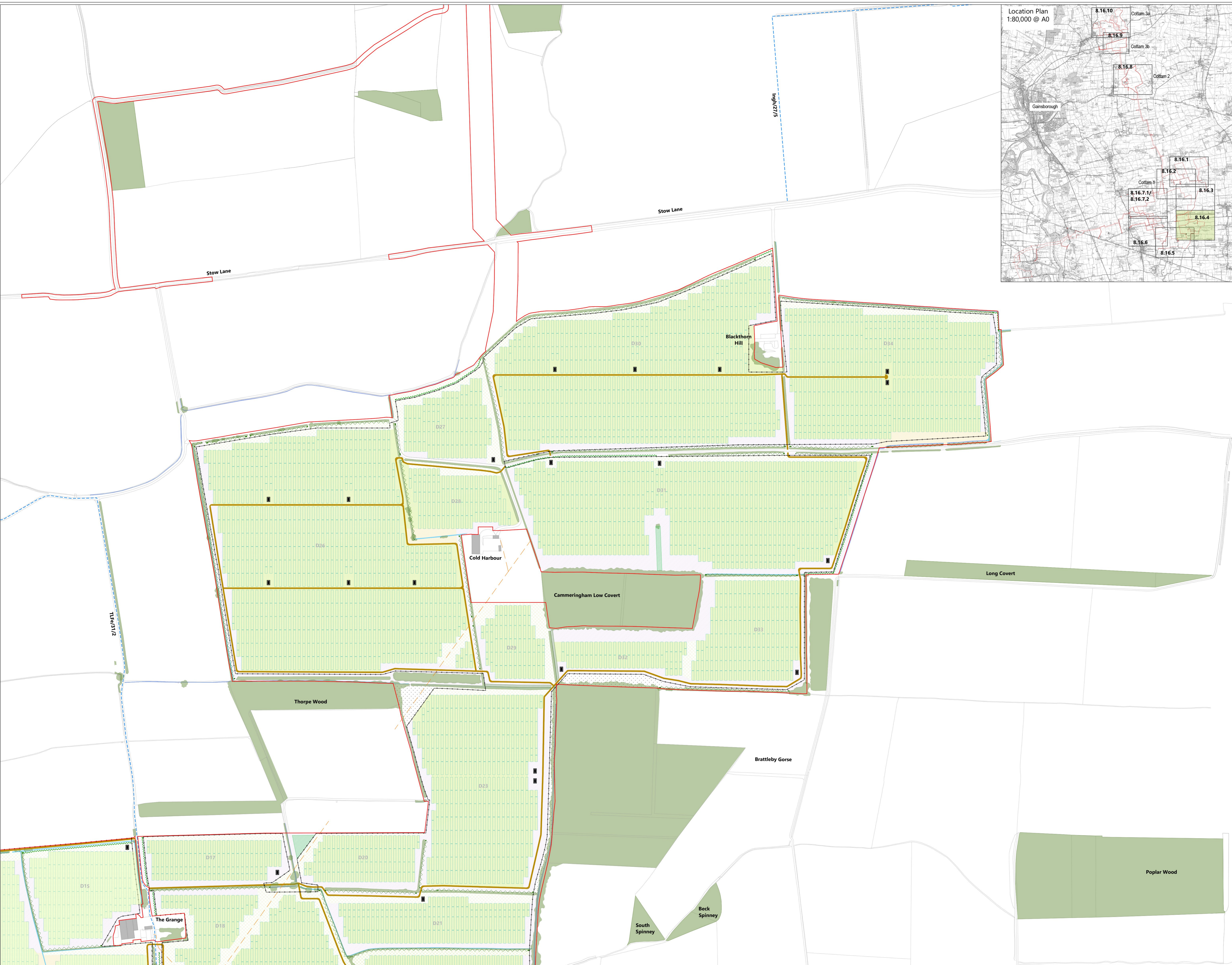


1:2,500 @A0

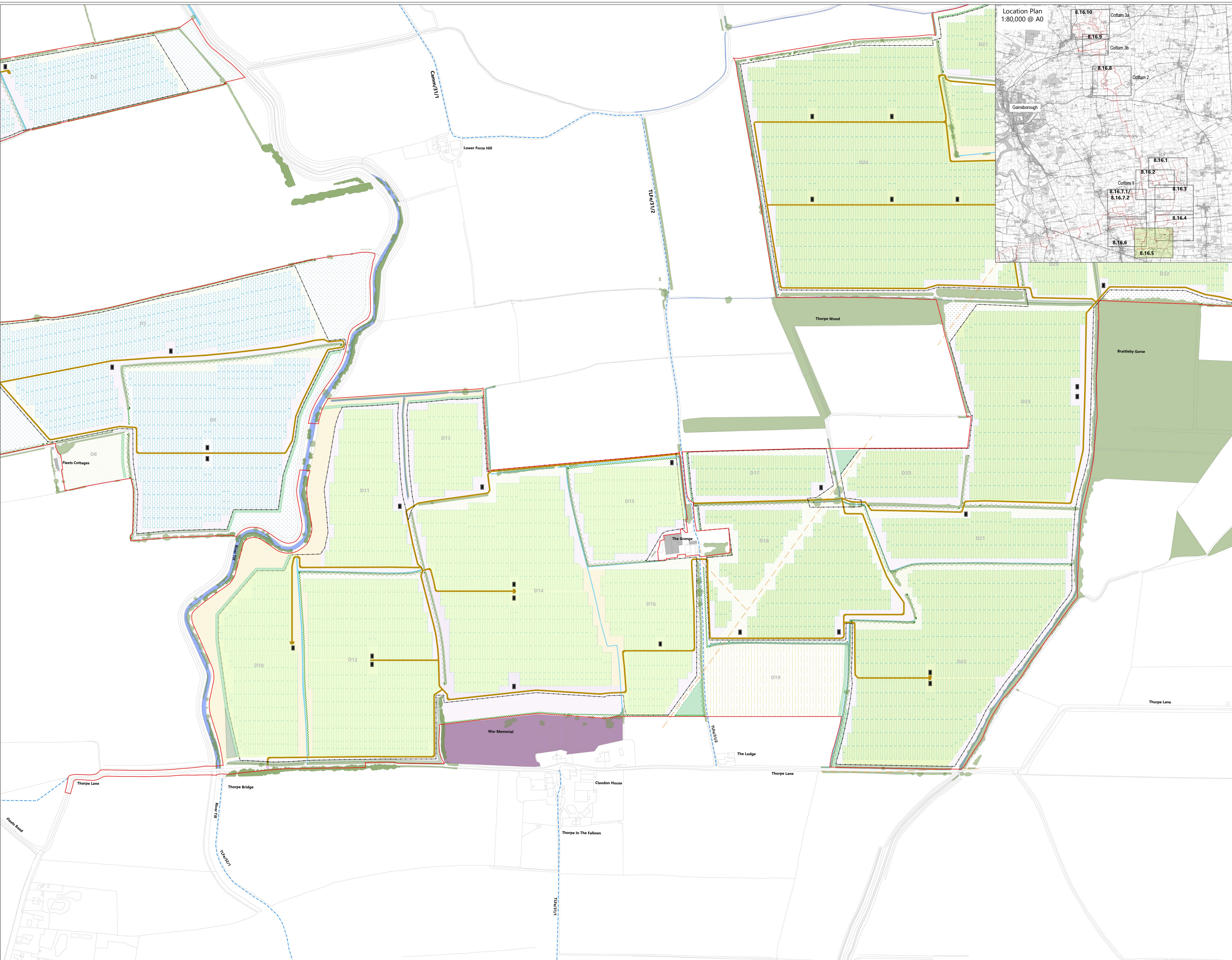
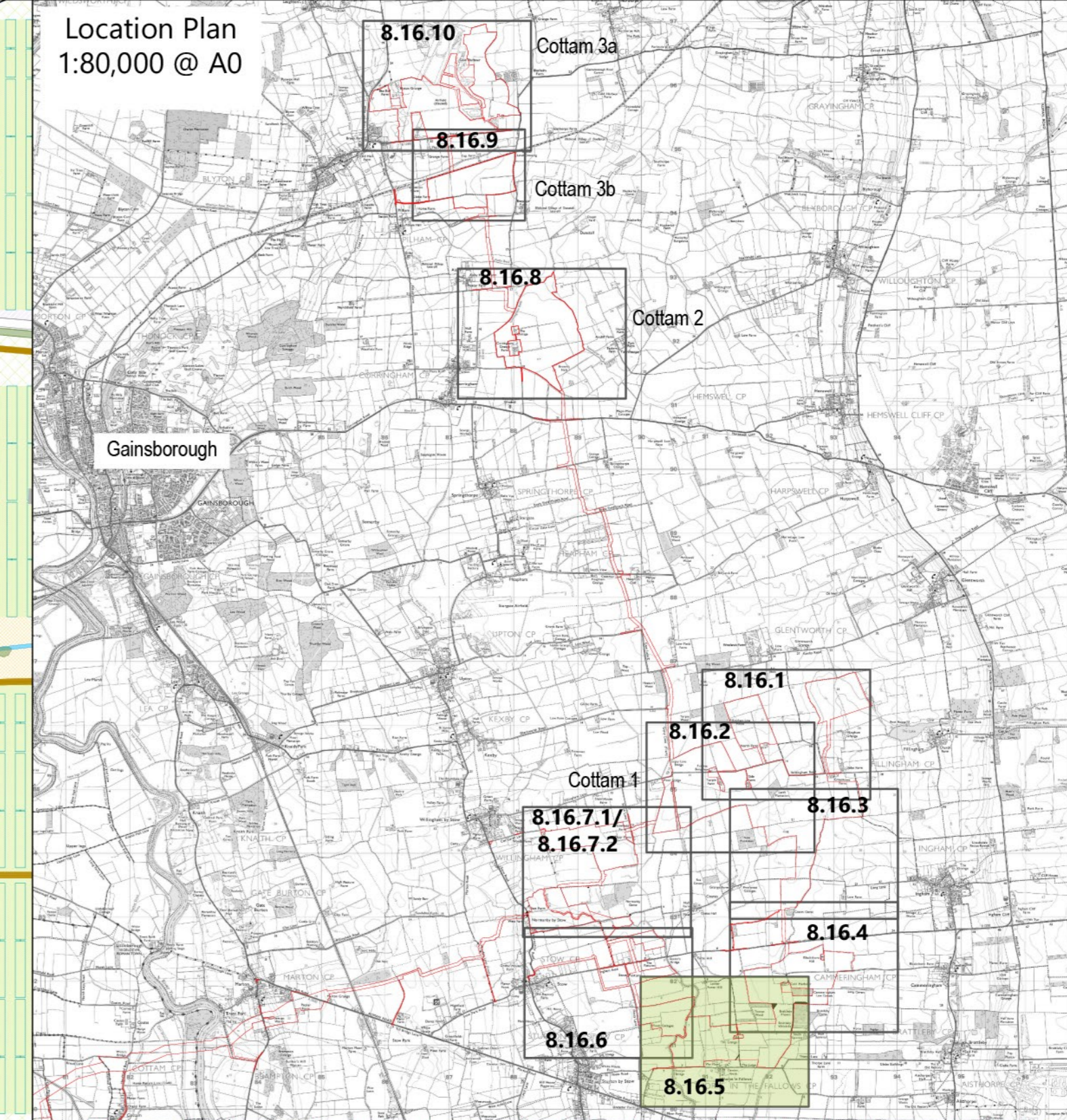


























Key

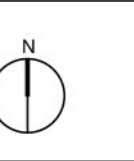
-  Site Boundary
- Soft Landscape**
-  Existing tree canopy
-  Existing hedge to be retained
-  Existing hedge to be removed
-  Existing hedge reinforced with irregularly spaced native tree planting
-  Proposed native hedge with irregularly spaced hedgerow trees
-  Proposed native shrub planting
-  Proposed native shelter belt / woodland planting
-  Proposed native scattered trees
-  Proposed long term meadow creation
-  Proposed flower rich pollinator mix
-  Proposed tall herb mix
-  Proposed tussock mix
-  Proposed bird mitigation - set aside
-  Proposed diverse meadow mix (in reference to biodiversity opportunity mapping)
-  Meadow creation (Proposed margin verge habitat LWS used as donor)
-  Proposed successional scrub
-  Biodiversity opportunity area - Floodplain meadow
-  Existing ditches (Not IDB)
-  Existing IDB ditch
-  Existing water body
-  Proposed wildlife pond
- Infrastructure**
-  Existing overhead power lines
-  Existing underground services
-  Proposed cable route
-  Proposed internal access tracks
-  Proposed solar panels
-  Proposed inverter
-  Proposed post and wire fencing (For details of proposed infrastructure please refer to Site Layout Plan)
- Landscape Designations and Constraints**
-  Public Right of Way
-  Scheduled Monument



1:2,500 @A0



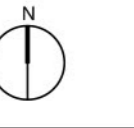
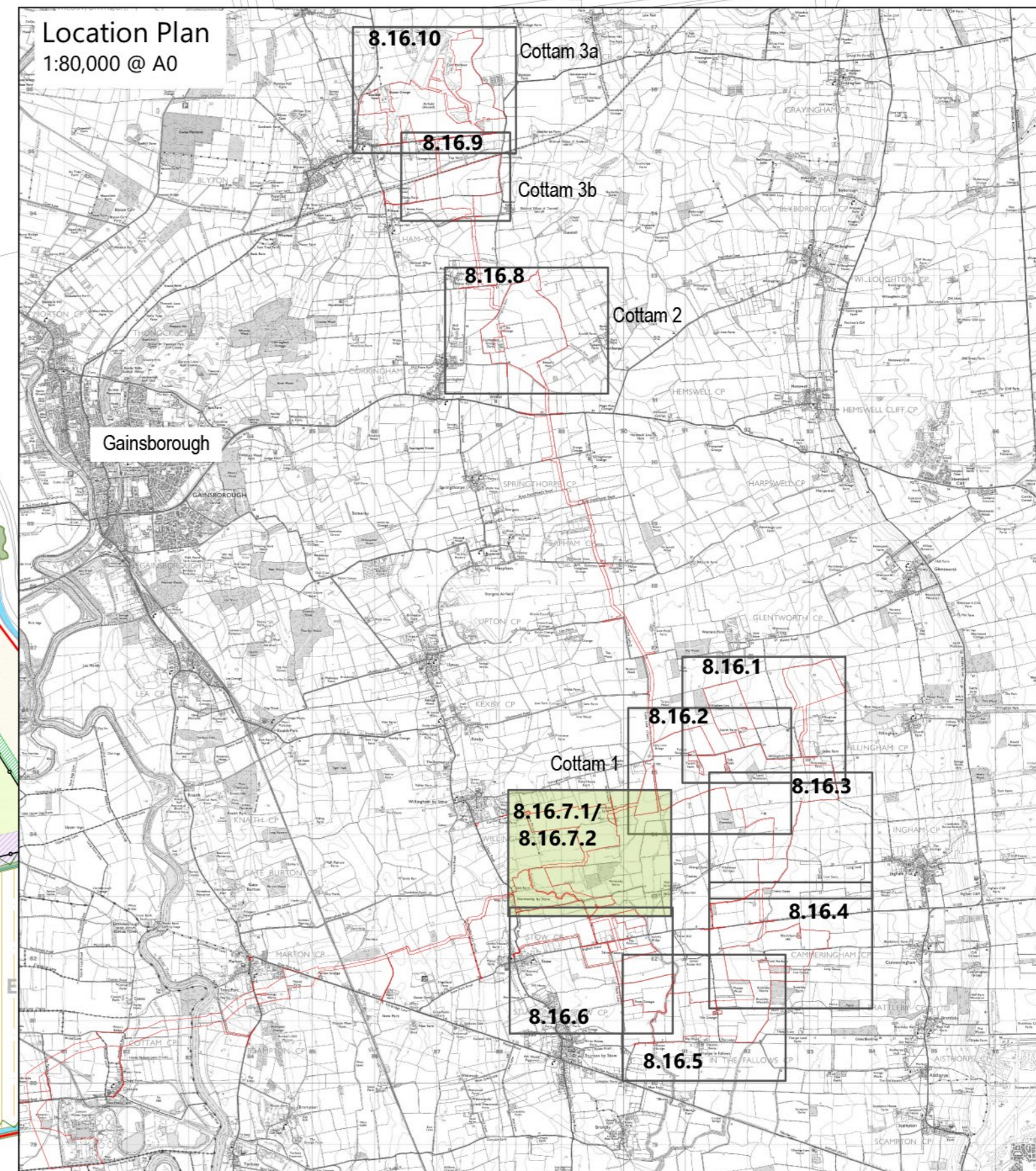
- Key**
- Site Boundary
 - Soft Landscape**
 -  Existing tree canopy
 -  Existing hedge to be retained
 -  Existing hedge to be removed
 -  Existing hedge reinforced with irregularly spaced native tree planting
 -  Proposed native hedge with irregularly spaced hedgerow trees
 -  Proposed native shrub planting
 -  Proposed native shelter belt / woodland planting
 -  Proposed native scattered trees
 -  Proposed long term meadow creation
 -  Proposed flower rich pollinator mix
 -  Proposed tall herb mix
 -  Proposed tussock mix
 -  Proposed bird mitigation - Set aside
 -  Proposed diverse meadow mix (in reference to biodiversity opportunity mapping)
 -  Meadow creation (Proposed margin verge habitat LWS used as donor)
 -  Proposed successional scrub
 -  Biodiversity opportunity area - Floodplain meadow
 -  Existing ditches (Not IDB)
 -  Existing IDB ditch
 -  Existing water body
 -  Proposed wildlife pond
 - Infrastructure**
 -  Existing overhead power lines
 -  Existing underground services
 -  Proposed cable route
 -  Proposed internal access tracks
 -  Proposed solar panels
 -  Proposed inverter
 -  Proposed post and wire fencing (For details of proposed infrastructure please refer to Site Layout Plan)
 - Landscape Designations and Constraints**
 -  Public Right of Way
 -  Scheduled Monument



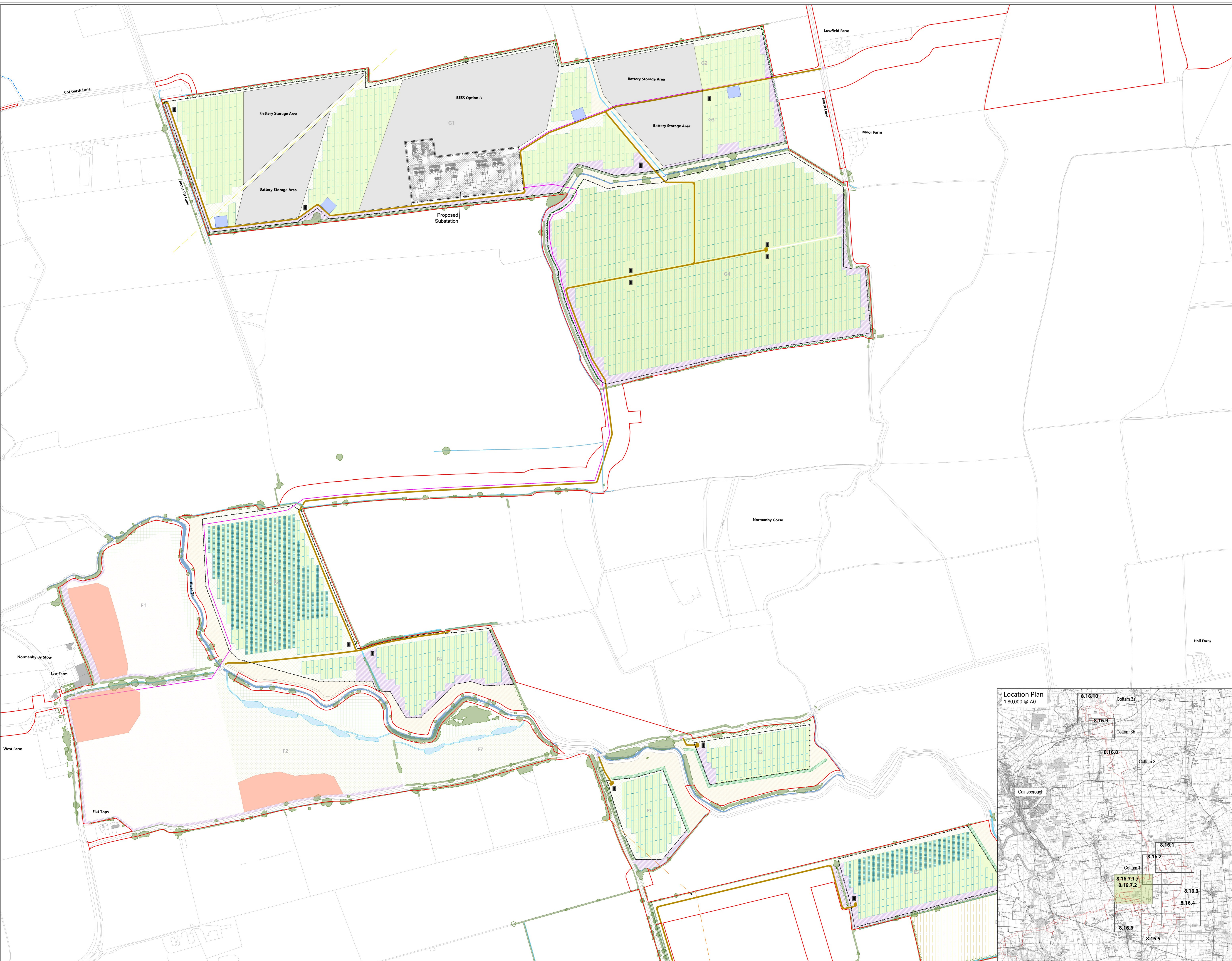
1:2,500 @A0

Key















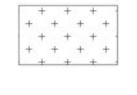






















-  Site Boundary
- Soft Landscape**
-  Existing tree canopy
-  Existing hedge to be retained
-  Existing hedge to be removed
-  Existing hedge reinforced with irregularly spaced native tree planting
-  Proposed native hedge with irregularly spaced hedgerow trees
-  Proposed native shrub planting
-  Proposed native shelter belt / woodland planting
-  Proposed native scattered trees
-  Proposed long term meadow creation
-  Proposed flower rich pollinator mix
-  Proposed tall herb mix
-  Proposed tussock mix
-  Proposed bird mitigation - Set aside
-  Proposed diverse meadow mix (in reference to biodiversity opportunity mapping)
-  Meadow creation (Proposed margin verge habitat LWS used as donor)
-  Proposed successional scrub
-  Biodiversity opportunity area - Floodplain meadow
-  Existing ditches (Not IDB)
-  Existing IDB ditch
-  Existing water body
-  Proposed wildlife pond
-  Proposed wader scrape
-  Existing uncultivated wet/rank grassland to be retained
-  Spring sown cereal crop
-  Grassland managed as ground nesting bird habitat
-  Proposed permissive footpath
- Infrastructure**
-  Existing overhead power lines
-  Existing underground services
-  Proposed cable route
-  Proposed internal access tracks
-  Proposed solar panels
-  Proposed inverter
-  Proposed water tank
-  Proposed post and wire fencing
(For details of proposed infrastructure please refer to Site Layout Plan)
- Landscape Designations and Constraints**
-  Public Right of Way
- Archaeological constraints

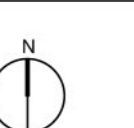
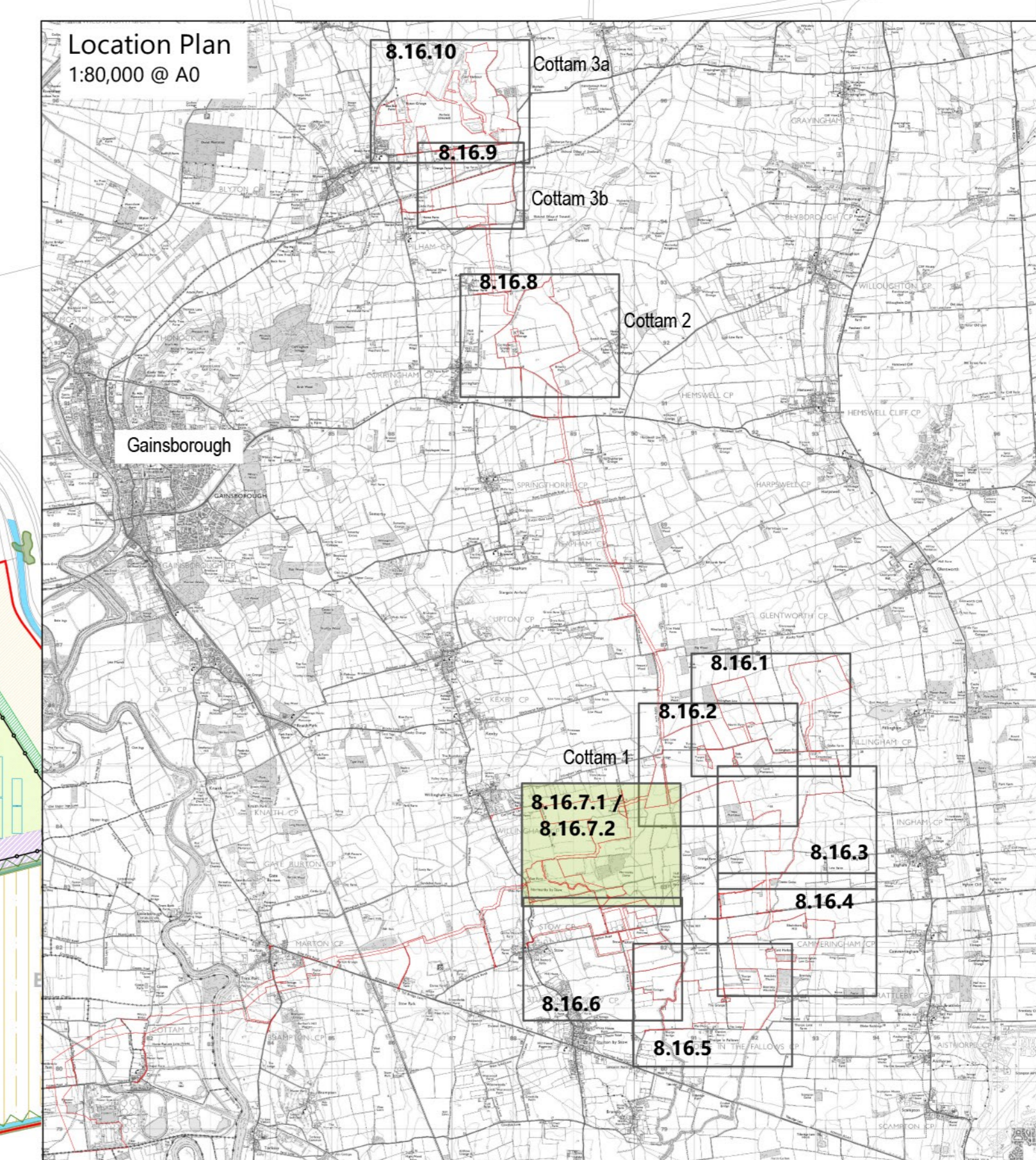


1:2,500 @A0

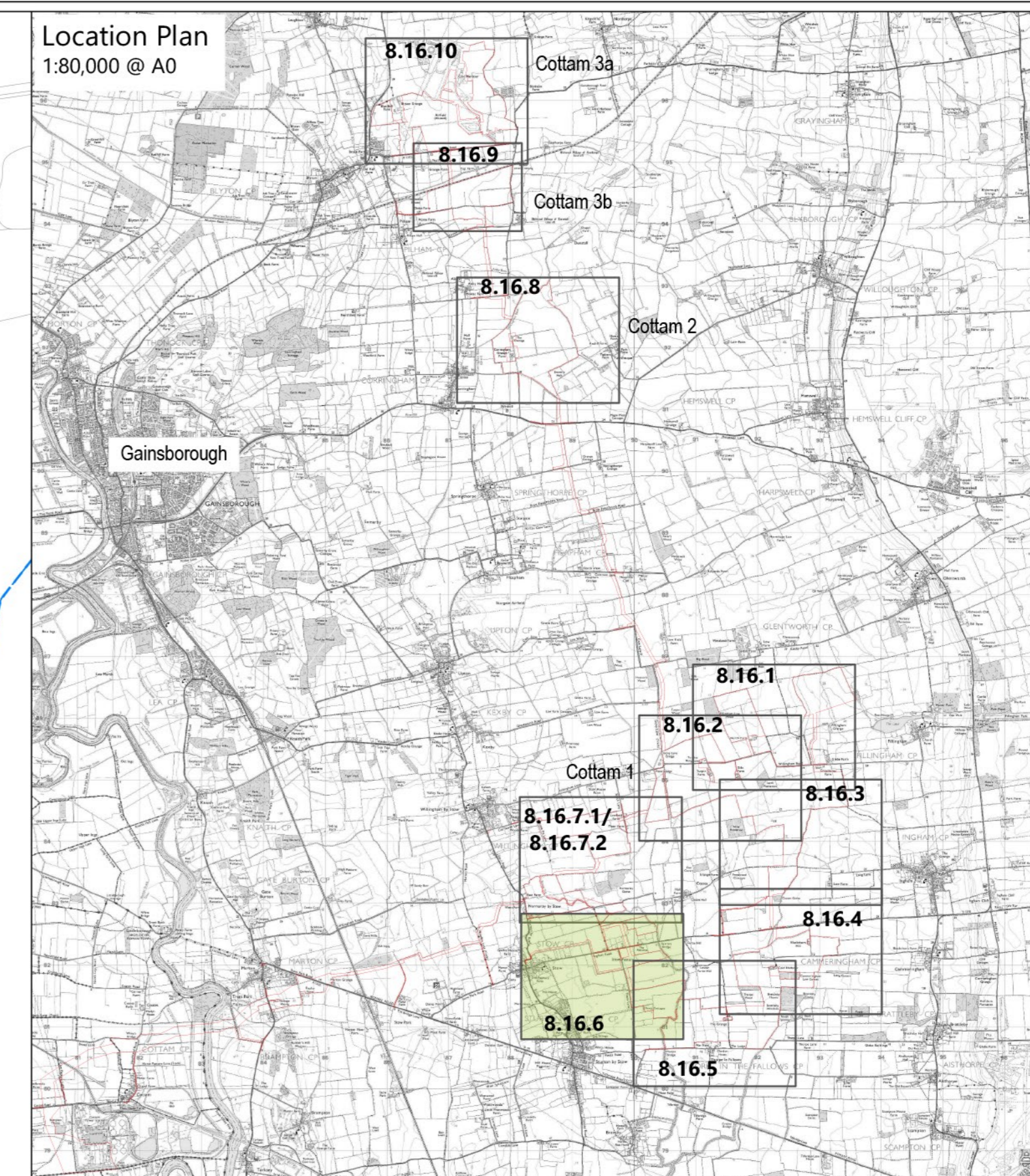


Key













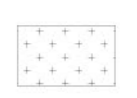


















-  Site Boundary
- Soft Landscape**
-  Existing tree canopy
-  Existing hedge to be retained
-  Existing hedge to be removed
-  Existing hedge reinforced with irregularly spaced native tree planting
-  Proposed native hedge with irregularly spaced hedgerow trees
-  Proposed native shrub planting
-  Proposed native shelter belt / woodland planting
-  Proposed native scattered trees
-  Proposed long term meadow creation
-  Proposed flower rich pollinator mix
-  Proposed tall herb mix
-  Proposed tussock mix
-  Proposed bird mitigation - Set aside
-  Proposed diverse meadow mix (in reference to biodiversity opportunity mapping)
-  Meadow creation (Proposed margin verge habitat LWS used as donor)
-  Proposed successional scrub
-  Biodiversity opportunity area - Floodplain meadow
-  Existing ditches (Not IDB)
-  Existing IDB ditch
-  Existing water body
-  Proposed wildlife pond
-  Proposed wader scrape
-  Existing uncultivated wet/rank grassland to be retained
-  Spring sown cereal crop
-  Grassland managed as ground nesting bird habitat
-  Proposed permissive footpath
- Infrastructure**
-  Existing overhead power lines
-  Existing underground services
-  Proposed cable route
-  Proposed internal access tracks
-  Proposed solar panels
-  Proposed inverter
-  Proposed water tank
-  Proposed post and wire fencing (For details of proposed infrastructure please refer to Site Layout Plan)
- Landscape Designations and Constraints**
-  Public Right of Way
-  Archaeological constraints

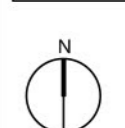
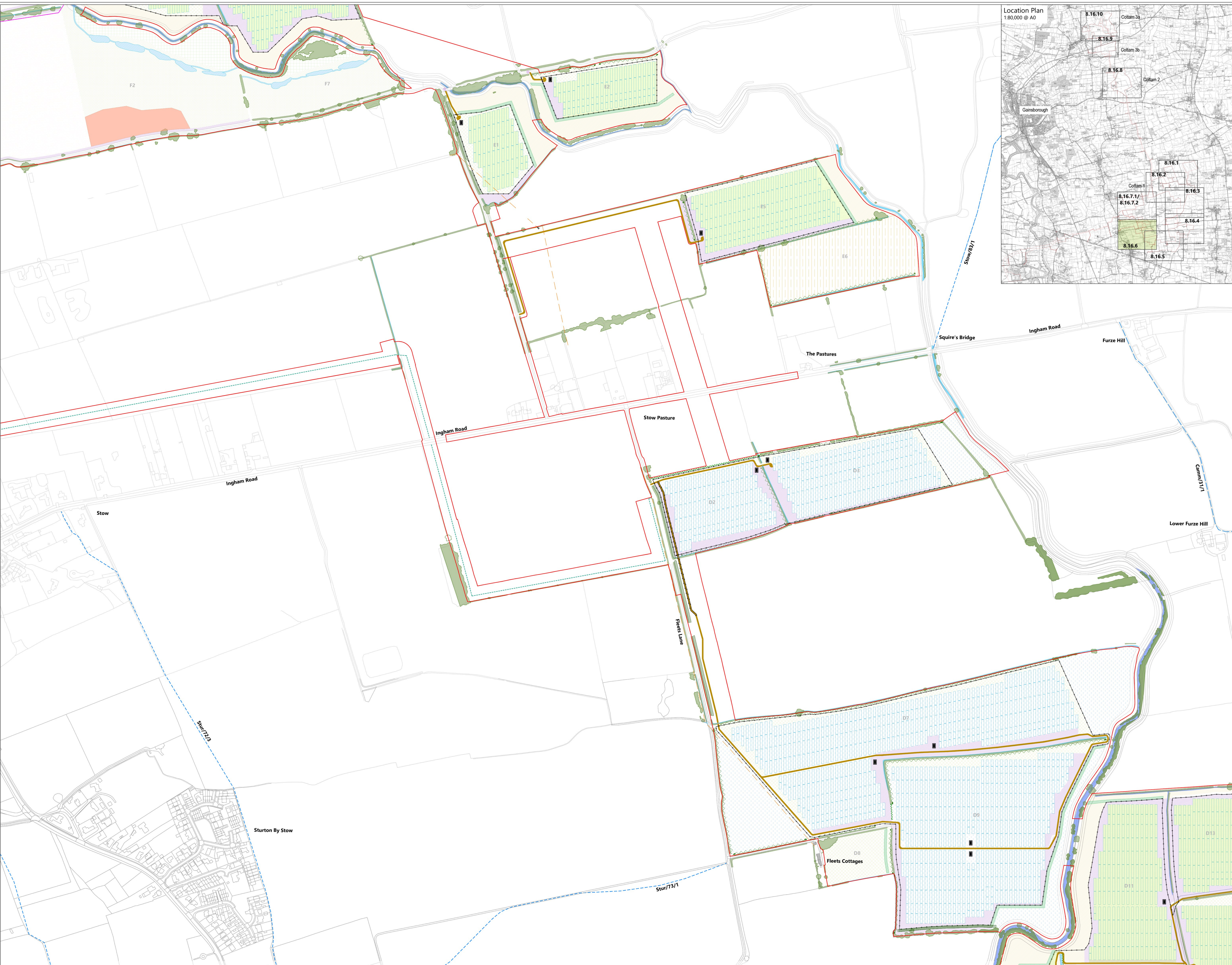


1:2,500 @A0

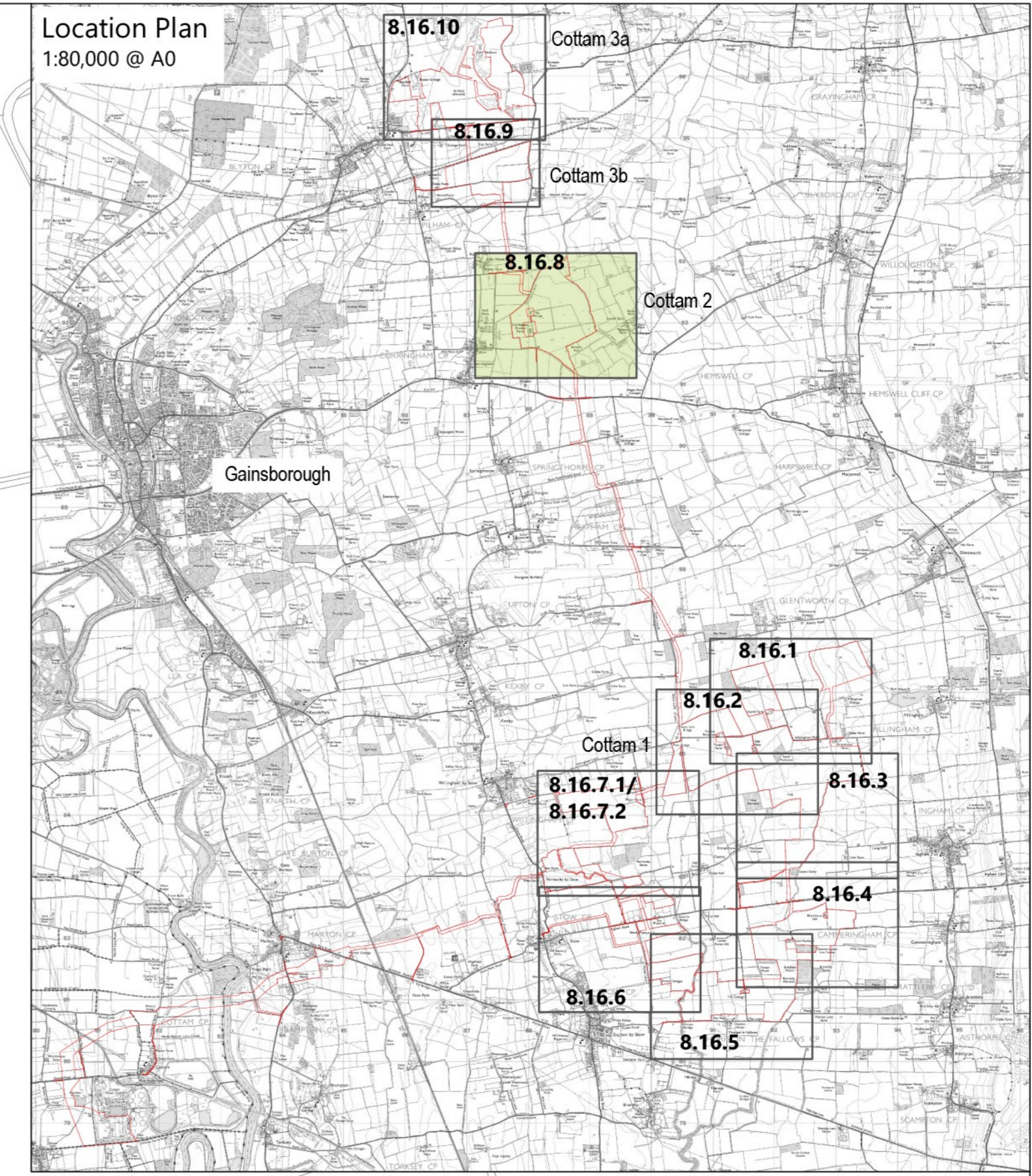






























Key

-  Site Boundary
- Soft Landscape**
-  Existing tree canopy
-  Existing hedge to be retained
-  Existing hedge to be removed
-  Existing hedge reinforced with irregularly spaced native tree planting
-  Proposed native hedge with irregularly spaced hedgerow trees
-  Proposed native shrub planting
-  Proposed native shelter belt / woodland planting
-  Proposed native scattered trees
-  Proposed long term meadow creation
-  Proposed flower rich pollinator mix
-  Proposed tall herb mix
-  Proposed tussock mix
-  Proposed bird mitigation - Set aside
-  Proposed diverse meadow mix (in reference to biodiversity opportunity mapping)
-  Meadow creation (Proposed margin verge habitat LWS used as donor)
-  Proposed successional scrub
-  Biodiversity opportunity area - Floodplain meadow
-  Existing ditches (Not IDB)
-  Existing IDB ditch
-  Existing water body
-  Proposed wildlife pond
-  Proposed wader scrape
-  Existing uncultivated wet/rank grassland to be retained
-  Spring sown cereal crop
-  Grassland managed as ground nesting bird habitat
-  Proposed permissive footpath
- Infrastructure**
-  Existing overhead power lines
-  Existing underground services
-  Proposed cable route
-  Proposed internal access tracks
- Proposed solar panels
- Proposed inverter
- Proposed water tank
- Proposed post and wire fencing (For details of proposed infrastructure please refer to Site Layout Plan)
- Landscape Designations and Constraints**
- Public Right of Way
- Archaeological constraints

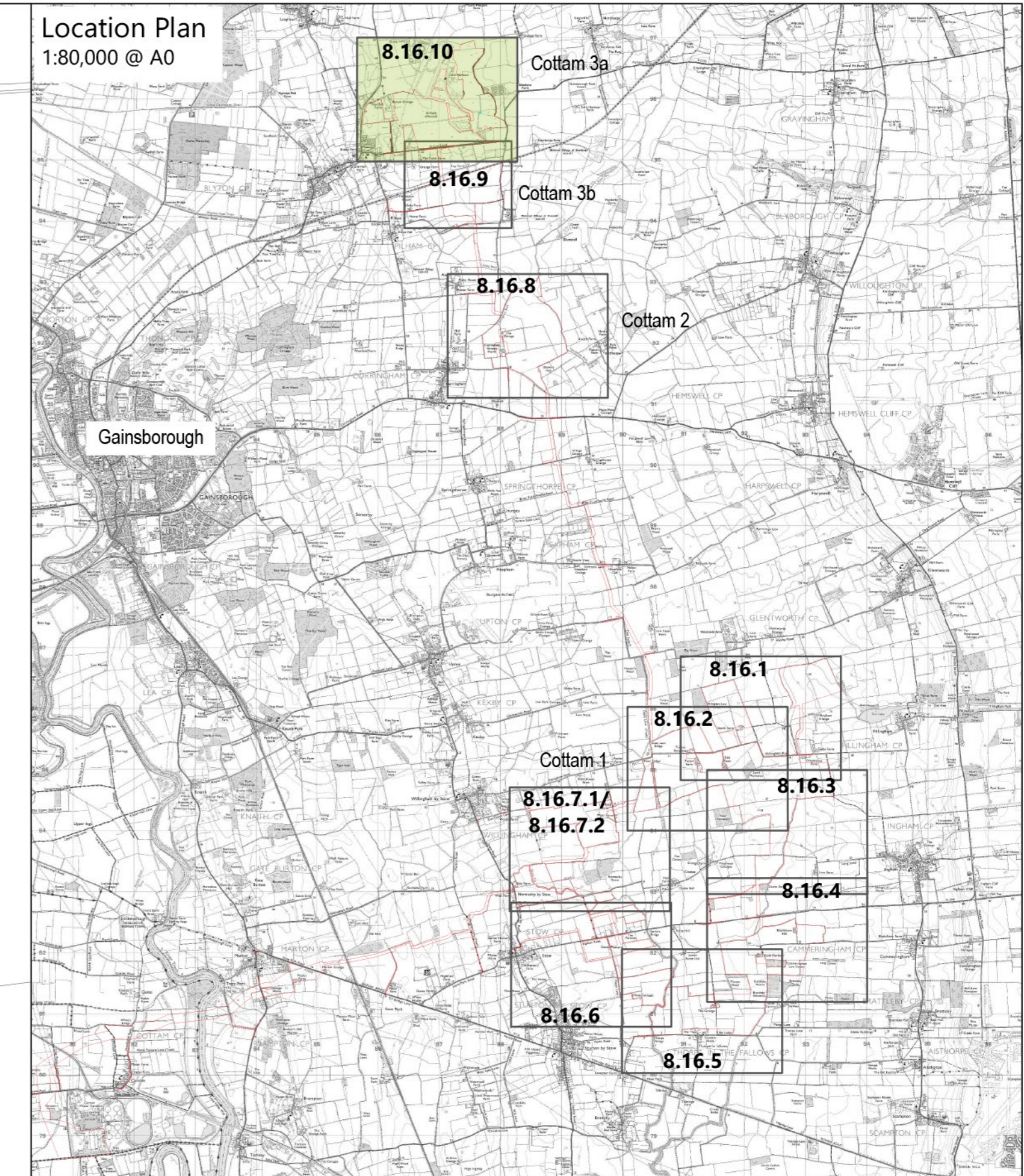


1:2,500 @A0























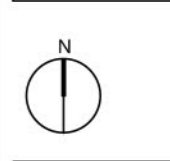
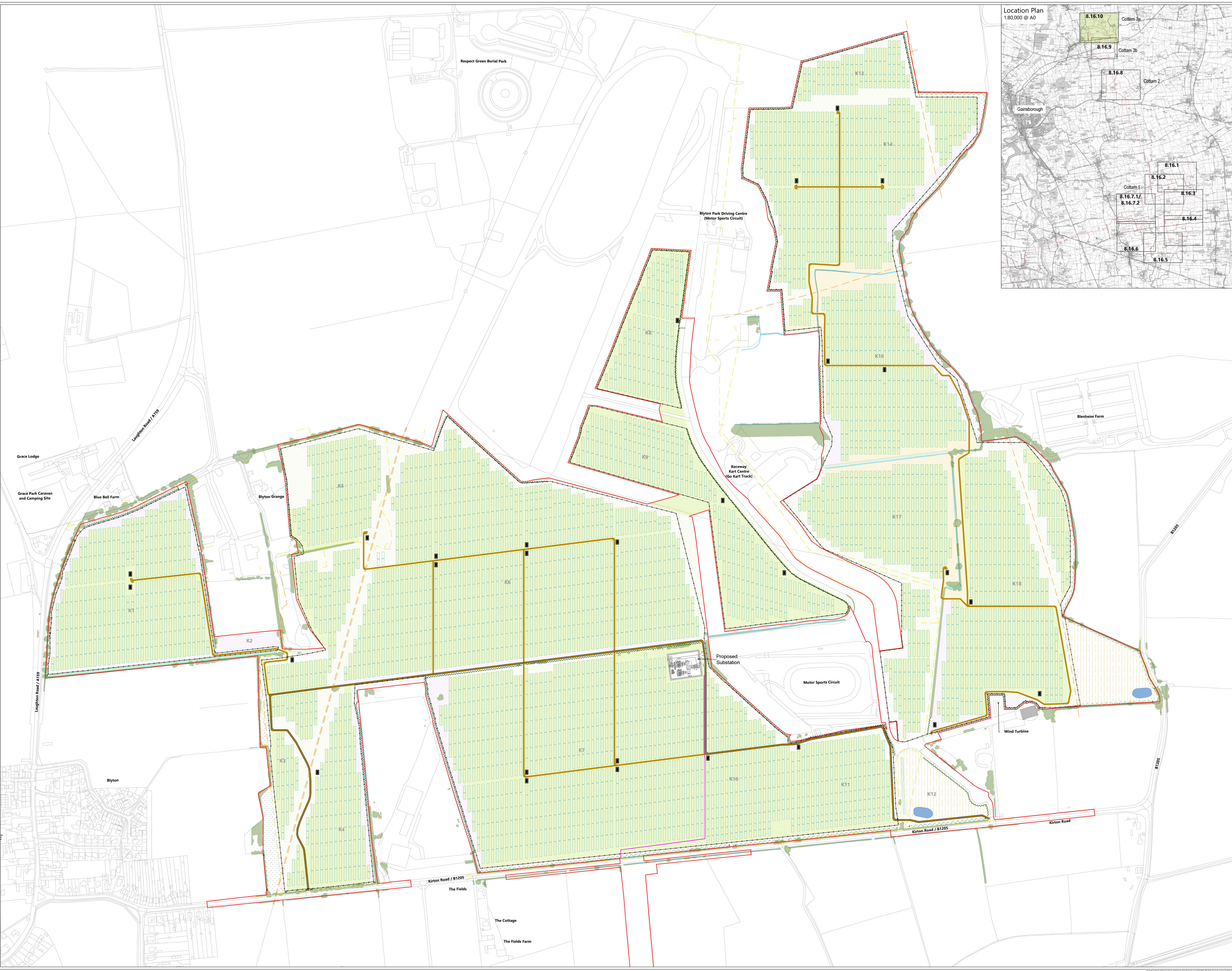
- Key**
- Site Boundary
 - Soft Landscape**
 -  Existing tree canopy
 -  Existing hedge to be retained
 -  Existing hedge to be removed
 -  Existing hedge reinforced with irregularly spaced native tree planting
 -  Proposed native hedge with irregularly spaced hedgerow trees
 -  Proposed native shrub planting
 -  Proposed native shelter belt / woodland planting
 -  Proposed native scattered trees
 -  Proposed long term meadow creation
 -  Proposed flower rich pollinator mix
 -  Proposed tall herb mix
 -  Proposed tussock mix
 -  Proposed bird mitigation - Set aside
 -  Proposed diverse meadow mix (In reference to biodiversity opportunity mapping)
 -  Meadow creation (Proposed margin verge habitat LWS used as donor)
 -  Proposed successional scrub
 -  Existing ditches (Not IDB)
 -  Existing IDB ditch
 -  Existing water body
 -  Enhanced pond
 - Infrastructure**
 -  Existing overhead power lines
 -  Existing underground services
 -  Proposed cable route
 -  Proposed internal access tracks
 -  Proposed solar panels
 -  Proposed inverter
 -  Proposed post and wire fencing (For details of proposed infrastructure please refer to Site Layout Plan)
 - Landscape Designations and Constraints**
 -  Public Right of Way



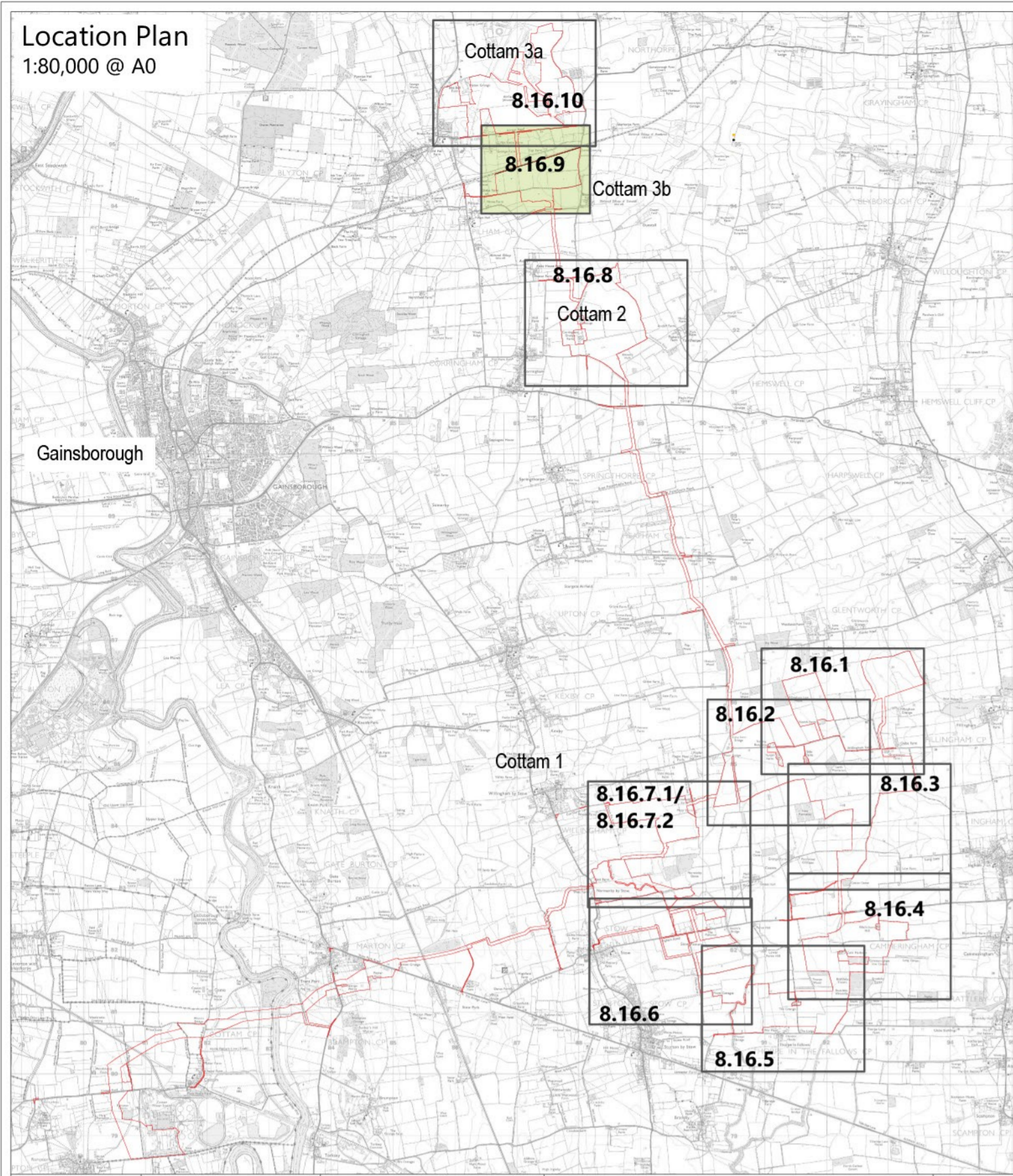


Key

-  Site Boundary
- Soft Landscape**
-  Existing tree canopy
-  Existing hedge to be retained
-  Existing hedge to be removed
-  Existing hedge reinforced with irregularly spaced native tree planting
-  Proposed native hedge with irregularly spaced hedgerow trees
-  Proposed native shrub planting
-  Proposed native shelter belt / woodland planting
-  Proposed native scattered trees
-  Proposed long term meadow creation
-  Proposed flower rich pollinator mix
-  Proposed tall herb mix
-  Proposed tussock mix
-  Proposed bird mitigation - Set aside
-  Proposed diverse meadow mix (in reference to biodiversity opportunity mapping)
-  Meadow creation (Proposed margin verge habitat LWS used as donor)
-  Proposed successional scrub
-  Existing ditches (Not IDB)
-  Existing IDB ditch
-  Existing water body
-  Proposed wildlife pond
-  Enhanced Pond
- Infrastructure**
-  Existing overhead power lines
-  Existing underground services
-  Proposed cable route
-  Proposed internal access tracks
-  Proposed solar panels
-  Proposed inverter
-  Proposed post and wire fencing
- (For details of proposed infrastructure please refer to Site Layout Plan)
- Landscape Designations and Constraints**
-  Public Right of Way

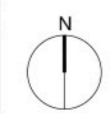


1:2,500 @A0



Key

- Site Boundary
 - Soft Landscape**
 - Existing tree canopy
 - Existing hedge to be retained
 - Existing hedge to be removed
 - Existing hedge reinforced with irregularly spaced native tree planting
 - Proposed native hedge with irregularly spaced hedgerow trees
 - Proposed native shrub planting
 - Proposed native shelter belt / woodland planting
 - Proposed native scattered trees
 - Proposed long term meadow creation
 - Proposed flower rich pollinator mix
 - Proposed tall herb mix
 - Proposed tussock mix
 - Proposed successional scrub
 - Existing ditches (Not IDB)
 - Existing IDB ditch
 - Existing water body
 - Enhanced pond
 - Infrastructure**
 - Existing overhead power lines
 - Existing underground services
 - Proposed cable route
 - Proposed internal access tracks
 - Proposed solar panels
 - Proposed inverter
 - Proposed post and wire fencing
 - Proposed opaque fence (required for fixed tables only in accordance with the Glint and Glare chapter [EN010133/APP/C6.2.16])
 - Landscape Designations and Constraints**
 - Public Right of Way
- (For details of proposed infrastructure please refer to Site Layout Plan)



COTTAM SOLAR PROJECT

Figure 8.16.9
Cottam 3B
Landscape and Ecology Mitigation & Enhancement Plan
[EN010133/APP/C.6.4.8.16.9]

Reproduced from Ordnance Survey digital map data © Crown copyright 2022. All rights reserved. License number 10007990